

# ROAD CLOSURE EVENT ALERT

## SUNDAY 13 SEPTEMBER 2026





This year we're celebrating the 30th anniversary of Bridge to Brisbane with 40,000 runners and walkers taking on the iconic Gateway Bridge on Sunday September 13, 2026. Participants will make their way from the southern side of the Gateway Bridge to the Brisbane Showgrounds via Kingsford Smith Drive. The event is developed in consultation with the Queensland Police Service, Brisbane City Council, Transurban and other relevant authorities. There will be a number of road closures in place across the course to ensure the safety of our participants and the general public - see the table below for full details.

There will also be increased noise across the course and finish venue for the duration of the event. During the Gateway Bridge southbound closure, Clem7 southbound and AirportlinkM7 southbound will be toll free between 4:30am and 9:30am, thanks to our major sponsor Transurban.

**For any pre-event or event day queries please contact [info@bridgetobrisbane.com.au](mailto:info@bridgetobrisbane.com.au) or 1300 55 55 77.**

ROAD	FROM	TO	CLOSING	OPEN
Lytton Rd	Creek Rd	Paringa Rd	2:00	9:30
Queensport Rd	Murrarie Rd	Lytton Rd	2:00	9:30
Administration Rd	Lytton Rd	End of Road	2:00	9:30
Gateway Motorway Lytton Rd Off ramp (southbound)	Lytton Rd	Gateway Motorway	2:00	9:30
Miller St	Creek Rd	Lytton Rd	2:00	9:30
Gateway Motorway Southbound	Southern Cross Way	Port Of Brisbane On ramp (southbound)	4:30	9:30
Southern Cross way	East West Arterial Off ramp	Gateway Motorway	4:30	9:30
Links Ave North	Cullen Ave East	Kingsford Smith Dr	3:00	10:00
Kingsford Smith Dr	Fison Ave West	Breakfast Creek Rd	3:00	12:00
Fison Avenue West	Links Avenue South	Kingsford Smith Drive	3:00	12:00
Nudgee Rd	Allen St	Kingsford Smith Dr	3:00	12:00
Remora Rd	Macarthur Ave	Kingsford Smith Dr	3:00	12:00
Hercules St EB (Local Access Only)	Kingsford Smith Drive	Wharf St	3:00	12:00
Finnegan Street	Little Remora Road	Curtin Avenue West	3:00	12:00
Macarthur Avenue (Local access only)	Wharf Street	Remora Road	3:00	12:00
Northshore Way	Hercules St	Kingsford Smith Dr	3:00	12:00
Racecourse Road	Allen St	Kingsford Smith Dr	3:00	12:00
Riverview Tce	Whyenbah St	Kingsford Smith Dr	3:00	12:00
Innecity Bypass westbound	Kingsford Smith Dr	Clem7	3:00	12:30
Innecity Bypass eastbound	Abbotsford Rd offramp	Kingsford Smith Dr	3:00	12:30
Breakfast Creek Rd	Edmonstone St	Kingsford Smith Dr	3:00	12:00
Airportlink M7	Campbell St On / Off ramp	Campbell St	3:00	12:30
Campbell St	Abbotsford Rd	AirportlinkM7	3:00	12:30
Campbell St	Abbotsford Road/Markwell St	Mayne Road	3:00	12:30
Mayne Rd	Inner City Bypass	Hamilton Pl	3:00	12:30
Hamilton Place	Campbell St	Brookes St	3:30	12:30
Brookes St	St Pauls Tce	Hamilton Pl	3:30	12:30
Tufton St	O'Connell Tce		3:30	12:30
Lanham St	O'Connell Tce		3:30	12:30
Sneyd St	O'Connell Tce	Wren St	3:30	12:30
O'Connell Tce	Brookes St	Bowen Bridge Road	3:00	12:30

## DETOUR OPTIONS

-  Detour 1 -  
City/Airport  
Abbotsford Rd  
Sandgate Rd  
East-West Arterial Rd
-  Detour 2 -  
Southbound Airport Dr  
Lomandra Dr  
Sugarmill Rd  
Holt St  
Curtain Ave East  
Fison Ave West Links Ave  
South  
Curtin Ave - PARKING  
Theodore St - PARKING  
Macarthur Ave - PARKING
-  Detour 3 -  
AirportlinkM7  
East-West Arterial Rd
-  Event Route  
Closed to Traffic

**GATEWAY BRIDGE  
SOUTHBOUND FULL  
CLOSURE IN PLACE**

**SOUTHERN CROSS WAY IS  
CLOSED SOUTHBOUND**

**GATEWAY MOTORWAY  
NORTHBOUND OPEN**

**FINISH**  
BRISBANE SHOWGROUNDS

**5KM START**  
HERCULES PARK, HAMILTON

**10KM START**

**BRISBANE CBD**

AIRPORT LINK  
(TOLL ROAD)

EAST-WEST  
ARTERIAL RD

SOUTHERN  
CROSS WAY

GATEWAY MOTORWAY

LOMANDRA DR

SUGARMILL RD

HOLT ST

LANCASTER RD

RACECOURSE RD

LINKS AVE  
NRTH

FISON AVE WEST

KINGSFORD SMITH DRIVE

CURTIN AVE WEST

CURTIN AVE EAST

REMORA RD

BARHAM ST

MACARTHUR AVE

ICB

BREAKFAST  
CREEK RD

LYTTON RD

CREEK RD

QUEENSPORT RD